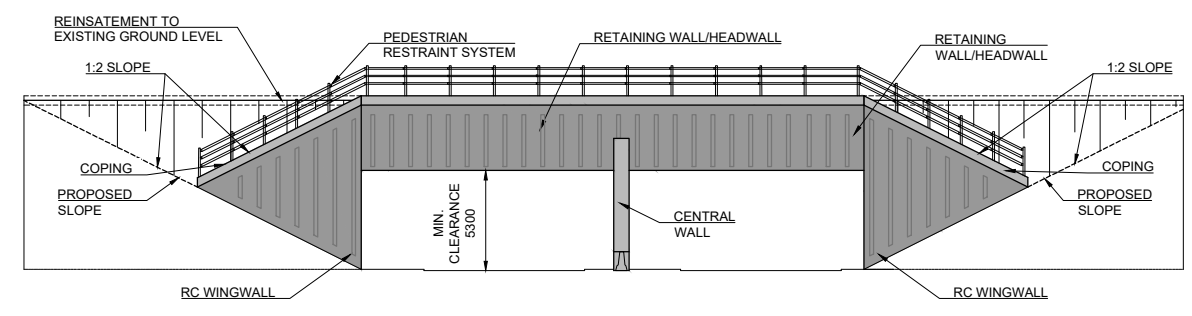
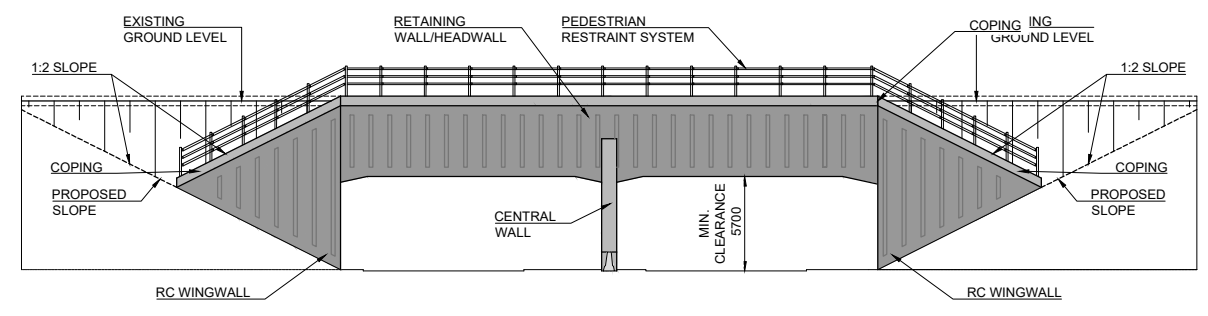


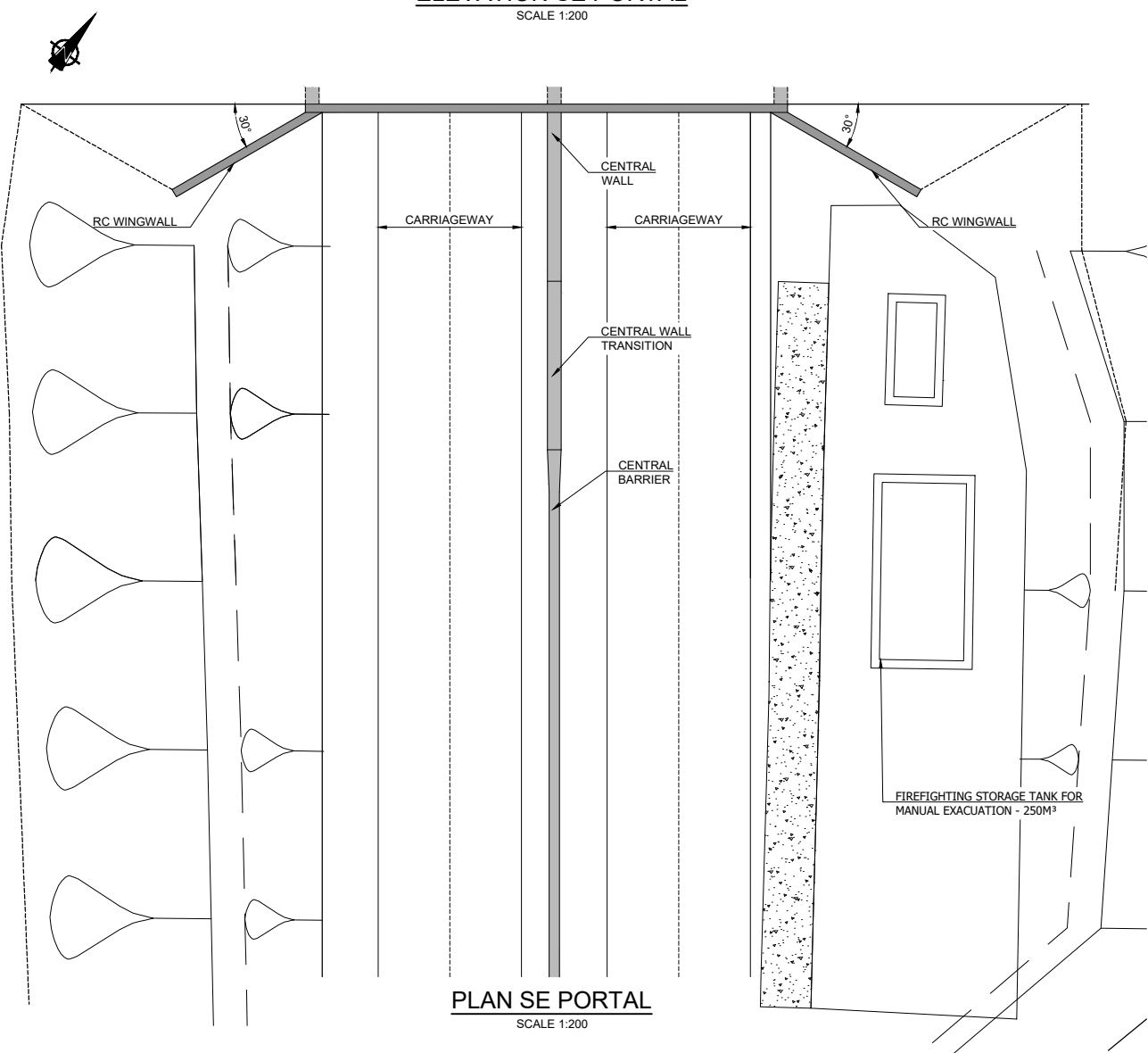
- NOTES:**
- ALL DIMENSIONS ARE SHOWN IN MILLIMETRES UNLESS NOTED OTHERWISE.
 - ALL LEVELS ARE SHOWN IN METRES ABOVE ORDINANCE DATUM.



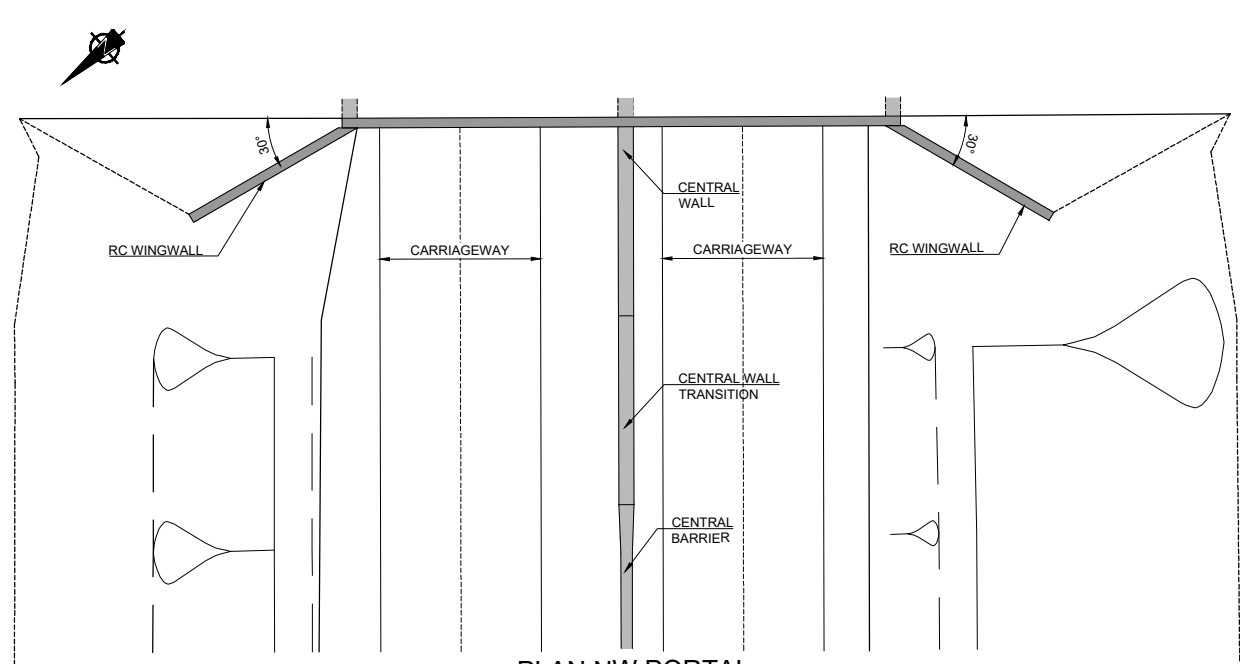
ELEVATION SE PORTAL
SCALE 1:200



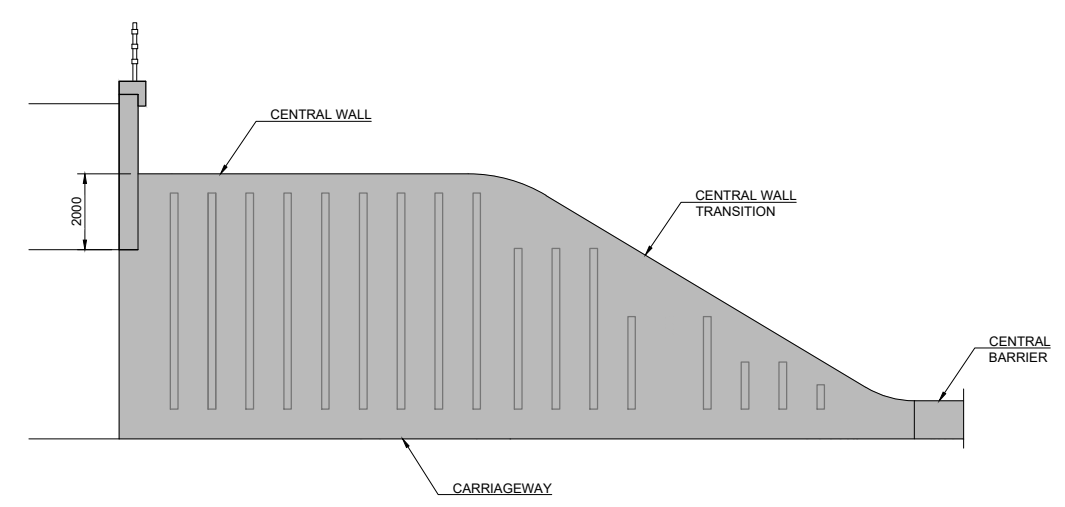
ELEVATION NW PORTAL
SCALE 1:200



PLAN SE PORTAL
SCALE 1:200



PLAN NW PORTAL
SCALE 1:200



ELEVATION OF CENTRAL WALL
SCALE 1:100

San díreámh tá sonraíocht Shuirbhíreachtí Ordánais Éireann arna aistriú go dtí físeán OSI Uimh. 2010/18CCMA/Comhairle Contae na Gaillimhe. Sírtaíonn aistriú go dtí neamhdídarthaí cóipeacht Shuirbhíreachtí Ordánais Éireann agus Rialtas na hÉireann. © Shuirbhíreacht Ordánais Éireann, 2010.

© Shuirbhíreacht Ordánais Éireann. Gach ceart ar chosaint. Uimhir cheadúnais 2010/18CCMA/Comhairle Contae na Gaillimhe.

Includes Ordnance Survey Ireland data reproduced under OSI Licence number 2010/18CCMA/Galway County Council. Unauthorised reproduction infringes Ordnance Survey Ireland and Government of Ireland copyright. © Ordnance Survey Ireland, 2010.

© Ordnance Survey Ireland. All rights reserved. Licence number 2010/18CCMA/Galway County Council.

Clients

Comhairle Chontae na Gaillimhe
Galway County Council

Galway City Transport Project

Air Roinn Iompair Turasóireachta agus Spóirt
Department Transport, Tourism and Sport

TII
Transport Infrastructure Ireland

Consultant

ARUP

Corporate House
City East Business Park
Ballybrit, Galway, Ireland.

Tel +353 (0)91 460675
www.N6GalwayCity.ie
www.arup.ie

Job Title
N6 Galway City Ring Road

Scale
As Shown

Date:
February 2018

I3	22/02/2018	LM	FB	PM
I2	30/06/2017	LM	FB	PM
I1	02/06/2017	LM	FB	PM
Issue	Date	By	Chkd	Appd

Drawing Title
S14-02 Galway Racecourse Tunnel Tunnel Portal

Drawing Status

For Information

Job No	Drawing No	Issue
233985	GCOB-1700-D-S14-02-002	13